

**AMEND BOARD REPORT 06-0125-EX3**  
**ADJUST ATTENDANCE AREA FOR EDWIN G. FOREMAN, LAKE VIEW, LINCOLN PARK, CARL SCHURZ,**  
**CHARLES STEINMETZ & WILLIAM TAFT HIGH SCHOOLS AND IMPLEMENT ASSISTED ENROLLMENT FOR**

**THE CHIEF EXECUTIVE OFFICER RECOMMENDS:**

Adjust attendance boundaries for Edwin G. Foreman High School located at 3235 North Leclair

located at 2001 North Orchard Street; Carl Schurz High School located at 3601 North Milwaukee  
Avenue Charles P. Steinmetz High School, located at 3030 North Mobile Avenue and William H.

Starting in September 2006 grade nine:  
Starting in September 2007 grades ninth and tenth

Starting in September 2008 grades ninth thru eleventh:  
Starting in September 2009 grades ninth thru twelfth

Beginning at the Chicago River and Irving Park Road  
East to Damen Avenue  
North to Montrose Avenue  
East to Clark Street

South to Irving Park Road  
East to Broadway  
Southeast to Sheridan Road  
East to Lake Michigan  
Southeast to Diversey Drive  
Continuing west to Diversey Parkway

West to Clark Street  
Northwest to Halsted Street

North to Belmont Avenue  
West to Racine Avenue  
South to Barry Avenue  
West to Lakewood Avenue  
South to Wolfram Street  
West to Paulina Avenue  
South to Diversey Parkway  
West to Hoyne Avenue  
South to the Chicago River  
Northwest to Western Avenue  
West to Cornelia Avenue  
West to the Chicago River  
North to the Starting Point

*Starting in September 2007 grades ninth and tenth*  
*Starting in September 2008 grades ninth thru eleventh:*  
*Starting in September 2009 grades ninth thru twelfth*

Beginning at Narragansett Avenue and Irving Park Road  
East to Menard Avenue  
North to Montrose Avenue  
East to Central Avenue  
North to Sunnyside Avenue  
East to Linder Avenue  
North to Lawrence Avenue

Southeast to Wilson Avenue

North to Elston Avenue  
Southeast to Grace Street  
East to Kimball Avenue  
North to Irving Park Road  
East to the Chicago River

South to Cornelia Avenue  
East to Western Avenue  
South to the Chicago River  
Southeast to Logan Boulevard  
West to Milwaukee Avenue  
Northwest to Diversey Avenue  
West to Kenton Avenue

West to Cicero Avenue  
North to George Street  
East to Kenton Avenue


Beginning at the Des Plaines River and Montrose Avenue Extended  
East to Montrose Avenue  
Continuing east to Thatcher Road  
South to Irving Park Road  
East to Harlem Avenue  
North to Forest Preserve Avenue  
Northeast to Montrose Avenue  
East to Narragansett Avenue  
South to Roscoe Street  
East to Austin Avenue  
South to Belmont Avenue  
East to Mena Avenue  
South to Barry Avenue  
East to Mango Avenue  
South to Wellington Avenue  
East to Central Avenue  
South to North Avenue  
West to Harlem Avenue  
North to Wellington Avenue  
West to Oriole Avenue  
North to Belmont Avenue  
West to the Des Plaines River  
North to the Starting Point

**Adjust Attendance Area Boundary for Taft High School**

*Starting in September 2006 grade nine:  
Starting in September 2007 grades ninth and tenth  
Starting in September 2008 grades ninth thru eleventh:*


~~Beginning at the Des Plaines River and Montrose Avenue Extended~~

Approved for Consideration:



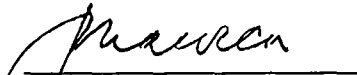
Barbara Eason-Watkins  
Chief Education Officer

Approved:




Arne Duncan  
Chief Executive Officer

Within Appropriation:



John Maiorca  
Chief Financial Officer

Approved as to legal form: *MAN*



Patrick J. Rocks  
General Counsel